

93-7637

RECEIVED

JAN 31 2014

IN THE DISTRICT COURT OF THE FIFTH JUDICIAL DISTRICT OF THE STATE OF IDAHO, IN AND FOR THE COUNTY OF TWIN FALLS

Department of Water Resources
Adjudication Bureau

IN RE THE GENERAL ADJUDICATION)
OF RIGHTS TO THE USE OF WATER)
FROM THE COEUR D'ALENE-)
SPOKANE RIVER BASIN)
WATER SYSTEM)
CASE NO. 49576)

NOTICE OF CLAIM

Federal Reserved Water Right

1. Name and address of claimant:

UNITED STATES OF AMERICA, as trustee on behalf of the COEUR
D'ALENE TRIBE of the COEUR D'ALENE INDIAN RESERVATION acting
through the NORTHWEST REGIONAL DIRECTOR
Department of the Interior
Bureau of Indian Affairs
911 N.E. 11th Ave.
Portland, OR 97232

2. Date of Priority: Time Immemorial

3. Source: Groundwater and/or Rose Creek (Fed ID #ROCK06W101)

4. Point of Diversion:

Not applicable – This claim is for wetlands and/or riparian areas *in situ* including
sufficient groundwater and/or surface water to to maintain the wetland and/or riparian
habitat.

5. Place of Use: Total Acres: 3.75

The approximate center point is located within UTM Coordinates:

Zone: 11N 500608 5246757; which is located in:

Township: 47N Range: 05W Section: 32 Q: NW QQ: SE

See Attached Map.

6. Purpose of Water Use:

Wildlife and plant habitat for hunting and gathering rights as well as other tribal traditional, cultural, spiritual, ceremonial, and/or religious uses – as a component of a water right necessary to fulfill the homeland purpose of the Coeur d’Alene Reservation pursuant to the documents referenced in Section 9 and the provisions in Section 10, *infra*.

7. Period of Use: January 1 through December 31

8. Quantity Reserved: Annual Total 8.23 (AFY)

9. Basis Of Claim:

The legal basis for this water right claim stems from the doctrine of federal reserved water rights articulated by the United States Supreme Court in *Winters v. United States*, 207 U.S. 564 (1908) and its progeny, as well as the operative documents and circumstances surrounding the creation of the Coeur d’Alene Reservation, including but not limited to, the Agreement dated July 28, 1873 between the United States and the Coeur d’Alene Tribe, the Executive Order signed by President Grant on November 8, 1873, 1 C. Kapler, Indian Affairs: Laws and Treaties 837 (1904), and the Agreement dated March 26, 1887 between the United States and the Coeur d’Alene Tribe, ratified by Act of Congress dated March 3, 1891, 26 Stat. 1027.

10. Other Provisions:

a. This claim is one in a series the United States is making for waters from groundwater and surface water sources within the North Idaho Adjudication in the State of Idaho to fulfill the permanent homeland purpose of the Coeur d’Alene Indian Reservation. Such present and future purposes include but are not limited to: DCMI (domestic, commercial, municipal, and industrial); irrigated agriculture; fish and wildlife habitat; fish propagation; lake level maintenance; water storage; power generation; religious, cultural, and ceremonial; transportation; stockwater and wildlife; aesthetics; and recreation.

b. The complex history of the establishment of the Coeur d’Alene Reservation, including the operative documents, surrounding circumstances, negotiations, agreements, executive orders and statutes, was analyzed by the United States Supreme Court in *Idaho v. United States*, 533 U.S. 262 (2001) (*Idaho II*), the Ninth Circuit in *United States and the Coeur d’Alene Tribe v. Idaho*, 210 F.3d 1067 (9th Cir. 2000), and the United States District Court for the District of Idaho in *United States and Coeur d’Alene Tribe v. Idaho*, 95 F.Supp.2d 1094 (D. Idaho 1998).

c. In *Idaho II*, the Supreme Court held that the United States reserved in trust for the benefit of the Tribe the submerged lands of southern third of Lake Coeur d’Alene and the St. Joe River within the current boundaries of the Reservation. 533 U.S. 262 (2001). In so holding, the Supreme Court affirmed the opinion of the district court, which had found that “a purpose of the 1873 Executive reservation was to retain the submerged lands for the benefit of the Tribe.” 95 F.Supp.2d 1094, 1102 (D. Idaho 1998).

d. Prior to the creation of the Reservation in 1873, the Coeur d'Alene Tribe held aboriginal title to "more than 3.5 million acres in what is now northern Idaho and northeastern Washington, including the area of Lake Coeur d'Alene and the St. Joe River." *Idaho II*, 533 U.S. 262, 265 (2001). "Tribal members traditionally used the [L]ake and its related waterways for food, fiber, transportation, recreation and cultural activities." *Id.* at 265. "A right to control the lakebed and adjacent waters was traditionally important to the Tribe" *Id.* at 274.

e. This water right claim is for a traditional use of water that predates the creation of the Coeur d'Alene Reservation. This right was not created but was instead confirmed by the agreements and executive order outlined in section 9, *supra*. *United States v. Adair*, 723 F.2d 1394, 1414 (9th Cir. 1984). Therefore, pursuant to federal law, the priority date of this water right is time immemorial. *Id.*

f. In order to comply with Idaho Code § 42-1409(1), the United States has designated "places of use," "points of diversion," and "purposes of use" in submitting this water rights claim. This proposed water right claim form has been developed in conjunction with, and at the request of the Idaho Department of Water Resources ("IDWR"). The use of this format as required by Idaho Code, and as requested by IDWR, should not be construed to limit either the United States or the Coeur d'Alene Tribe's future use of water at other points of diversion, places of use or for other purposes within the boundaries of the Reservation. The statute's terminology has been employed to demonstrate that the amount claimed is necessary, justifiable, and available to achieve the purpose of the Reservation as a homeland for the Coeur d'Alene Tribe. The quantification standards used in no way constitute a limitation on the use of the water by the United States or the Coeur d'Alene Tribe.


11. Signatures:

- (a) By signing below, I acknowledge that I have received, read, and understand the form entitled "How you will receive notices in the Coeur d'Alene-Spokane River Basin Adjudication."
- (b) I do ___ do not X wish to receive and pay a small annual fee for monthly copies of the docket sheet.

For Organizations:

I do solemnly swear and affirm that I am Stanley Speaks, Regional Director, U.S. Bureau of Indian Affairs, that I have signed the foregoing document in the space below as Regional Director, U.S. Bureau of Indian Affairs, and that the statements contained in the foregoing document are true and correct.

Signature of Authorized
Agent:




Northwest Regional Director
U.S. Bureau of Indian Affairs

Dated this 30th day of January, 2014.

Notice is hereby given that the United States Department of Justice will represent the United States of America, including, but not limited to the U.S. Department of the Interior, Bureau of Indian Affairs, in all matters pertaining to the Coeur d'Alene-Spokane River Basin Adjudication.

All notices, filings and correspondence concerning this matter should be mailed to the United States Department of Justice at the address set forth below:



Vanessa Boyd Willard
United States Department of Justice
Environment and Natural Resources Division
Indian Resources Section
550 W. Fort Street, MSC 033
Boise, Idaho 83724

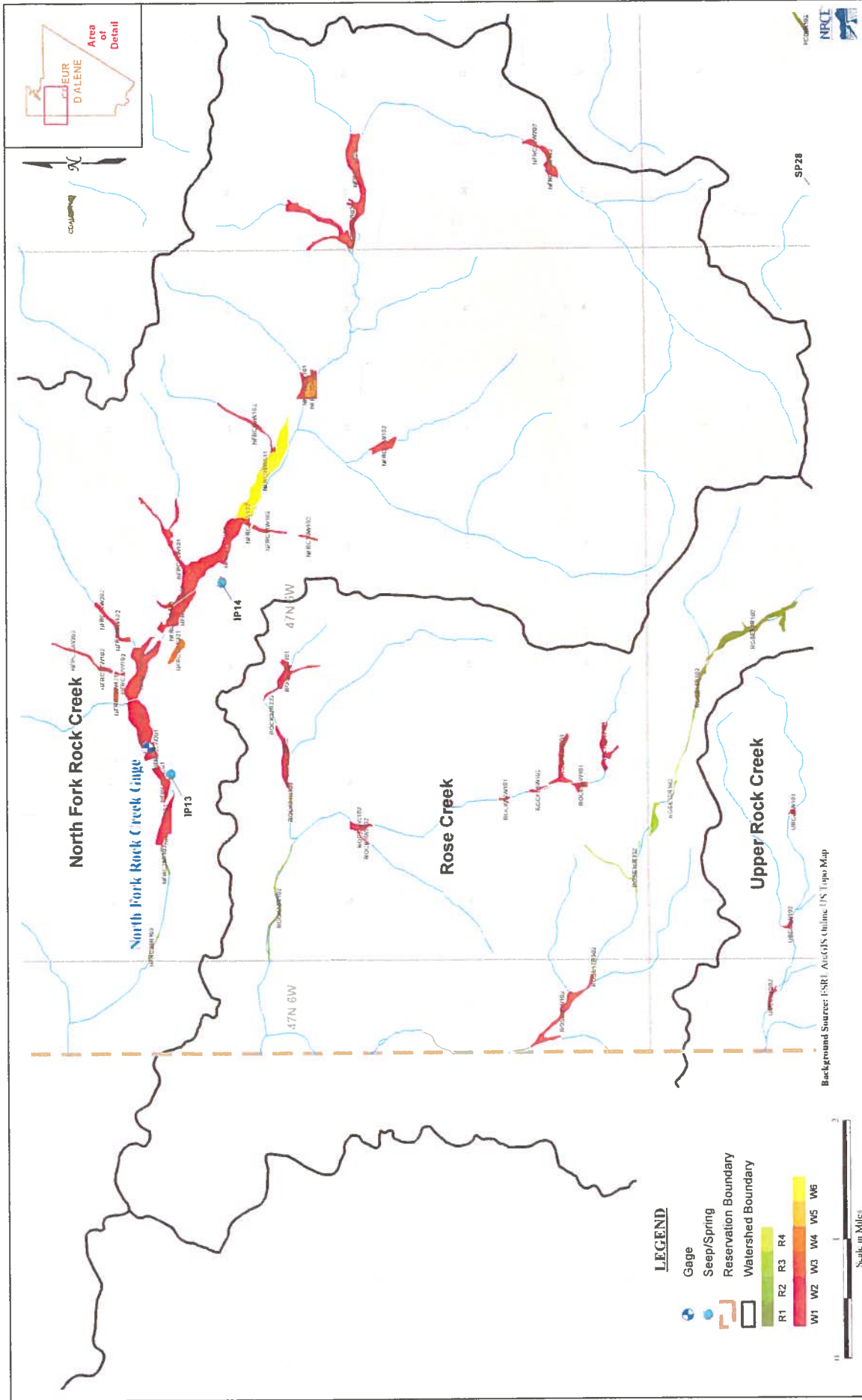


Figure A.6 : Coeur d'Alene Wetlands Review - Rock/Rose Creek